



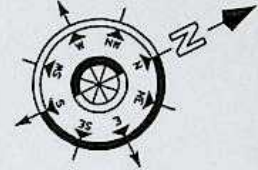
**AJMER DEVELOPMENT AUTHORITY**  
**TODERMAL MARG CIVIL LINES, AJMER. 305001**

**SITE PLAN FOR PLOT NO .14 FOR RESORT PURPOSE AT WEDDING RETREAT SCHEME , AJMER**

**NOTE :-**

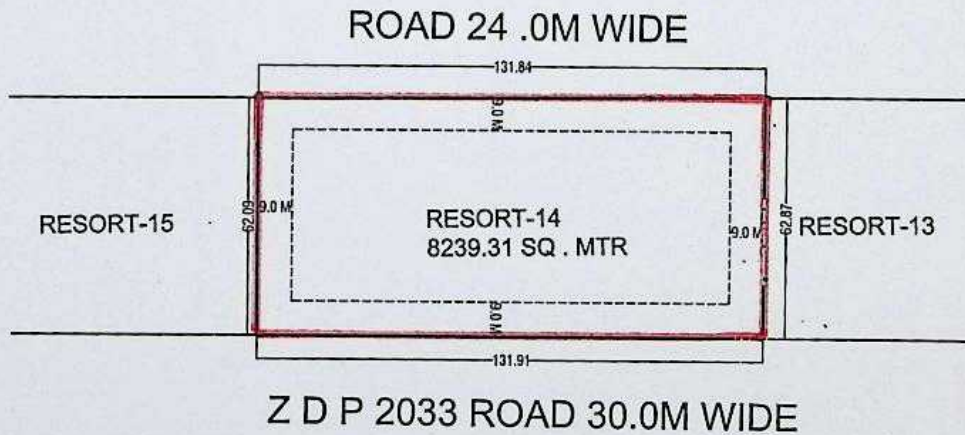
1. TOTAL NET AREA :- 8239.31 SQ. Mtrs.
2. PLOT SHOWN IN RED
3. SET BACKS :- 9.0 M, 9.0 M, 9.0 M, 90 M,

ALL OTHER PARAMETERS OF BUILDING BYELAWS 2020 WILL BE APPLICABLE.





SCALE :- 1CM = 13.0 Mtrs

(FOR AUCTION ONLY)



NOTE :- VERIFICATION OF FACTUAL GROUND CONDITION IS MANDATORY BY THE CONCERNED ZONE (DC & ENGINEERING SECTION ) WITH RESOECT TO PREVIOUS COMMITMENTS

  
Jr ENGINEER  
A.D.A

  
ASST.TOWN PLANNER  
A.D.A