

## SITE PLAN OF PLOT NO. 12

**SCHEME** KH. NO. 202 to 210 & 204/503, 210/504 LALKOTHI

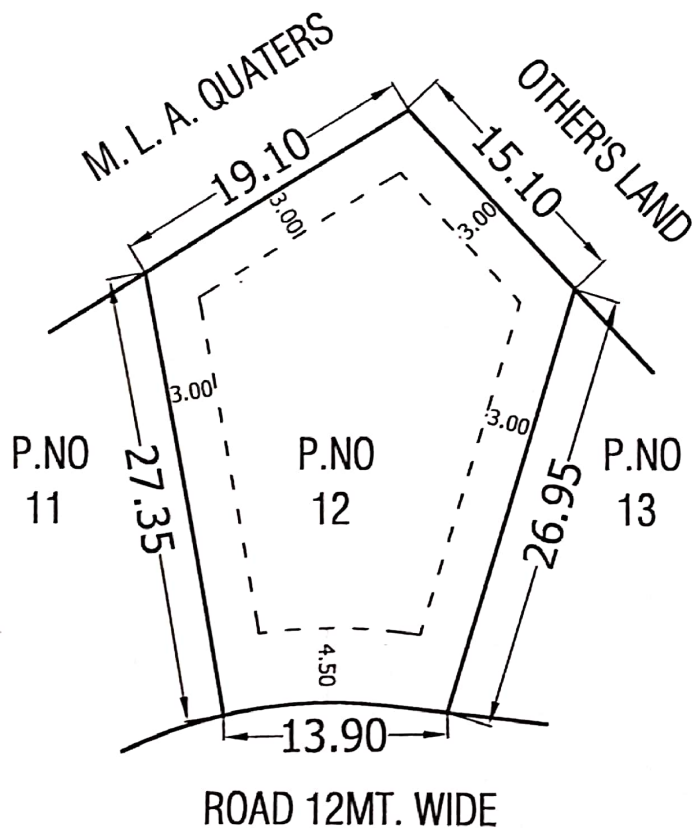
AREA= ...**667.46 SQMT.**.....


PERCENTAGE OF CONSTRUCTION AREA AS PER RULES


Scale:- 1cm=5mtr

AS PER DRG. NO. R/LP/JDA/99/30


NOTE:-AFTER DEMARCATION AND ROAD ALIGNMENT, IF ANY CHANGE OF  
PLOT DIMENSION & AREA WILL BE ACCEPTABLE BY THE OWNER



  
J.EN. (EX.En.)  
Zone-3

  
A.T.P.  
Zone-3

  
TDR  
Zone-3

  
D.C.  
Zone-3



**JAIPUR DEVELOPMENT AUTHORITY**  
**JAIPUR**

मेया बलराम शर्मा  
मन्त्रि जेन-3  
जायप्रा, जयपुर